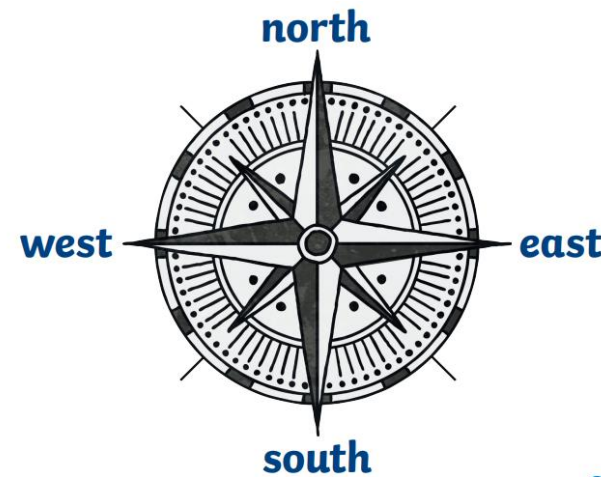


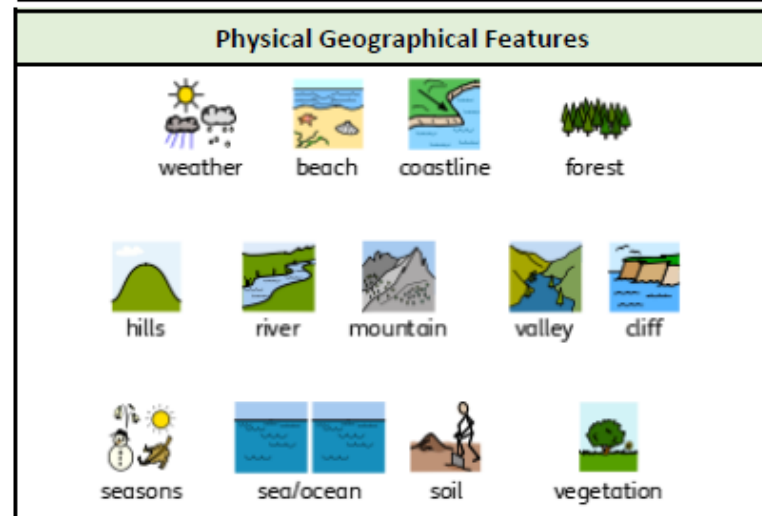
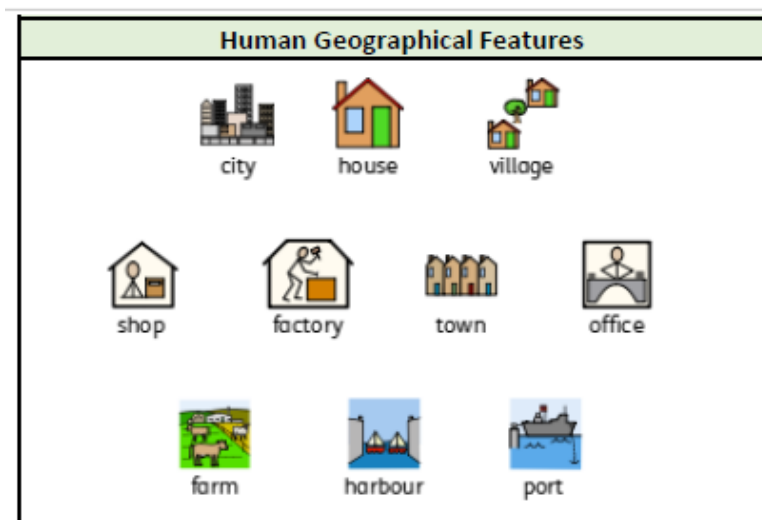
Heather Garth and Beyond Knowledge Organiser



Geography



Vocabulary	
aerial view	a view from above
floor plan	the layout of rooms on one floor of a building
grounds	the land around a building
human geography	features of land that have been impacted by human activity
physical geography	natural features of land
route	a way from one place to another
surrounded	to be present all around
village	a small group of houses, perhaps with a few shops, that are often in the countryside. Great Cornard is a village.



Vocabulary	
aerial view	a view from above
factory	where goods are made in large quantities
farm	an area of land used to produce crops or to breed animals and livestock.
hill	a naturally raised area of land, which is not as high as a mountain.
house	a building designed for people to live in.
human geography	features of land that have been impacted by human activity
map	a drawing of a particular area such as a city, a country or a
market	a place where people gather to buy and sell goods
office	a building of rooms where business and work is carried out by office workers.
physical geography	natural features of land
river	a large, natural stream of fresh water that flows into the sea or a lake.
shop	a building in which goods are sold. For example, supermarkets, clothes shops and toy shops.
town	a large group of houses, shops and buildings where people live and work. Towns are larger than villages but smaller than cities. Sudbury is a town.
trainstation	a place on a railway line where trains stop for people to get on and off trains.
village	a small group of houses, perhaps with a few shops, that are often in the countryside. Great Cornard is a village.

Arial view



exactly with the sunrise at the summer and winter solstice and gave people a way of tracking the seasons. Knowing the date helped people to be more successful at growing crops throughout the year and helped people to organise religious or social events.

