

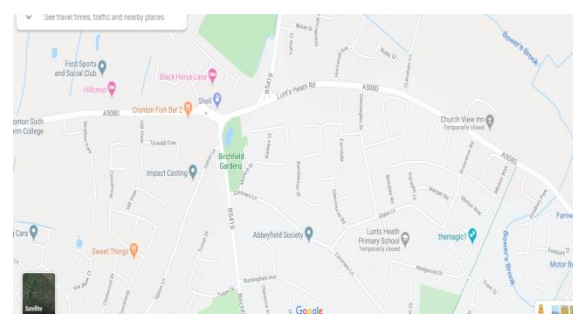


Lunt's Heath Primary School - Knowledge Organiser			
Geography focus	The United Kingdom	Year 1	Term Spring 2

What? (Key Knowledge)	
Our school	Our school is in the local area Widnes
Where we live	We live in the town Widnes. Widnes is in the country England which is part of the United Kingdom.
Human features	
	
Physical features	
	
Geographical Skills and Fieldwork	
<ul style="list-style-type: none"> •Take a walk around your local area using a map to help you. •Look at an aerial view photograph of your school or local area can you label it using symbols and create a key? •Can you draw a map that includes your house and the school? •Can you use words like near/far and right/left to describe where places are? 	

What? (Key Vocabulary)	
Spelling	Definition/ Sentence
ariel view	a view from above.
map	a drawing of a particular area such as a town, city or country
human geography	Things built by humans: town, house, office, shop
physical geography	natural features of land, oil, river, trees,
town	A large group of houses, shops and buildings where people live and work. Towns are larger than villages but smaller than cities. Widnes is a town.
hill	a naturally raised area of land, which is not as high as a mountain
shop	a building which goods are sold
route	a way from one place to another
address	Written directions for finding a location
Diagrams and Symbols	
	

Lunt's Heath Primary School - Knowledge Organiser			
Geography focus	The United Kingdom	Year 1	Term Spring 2